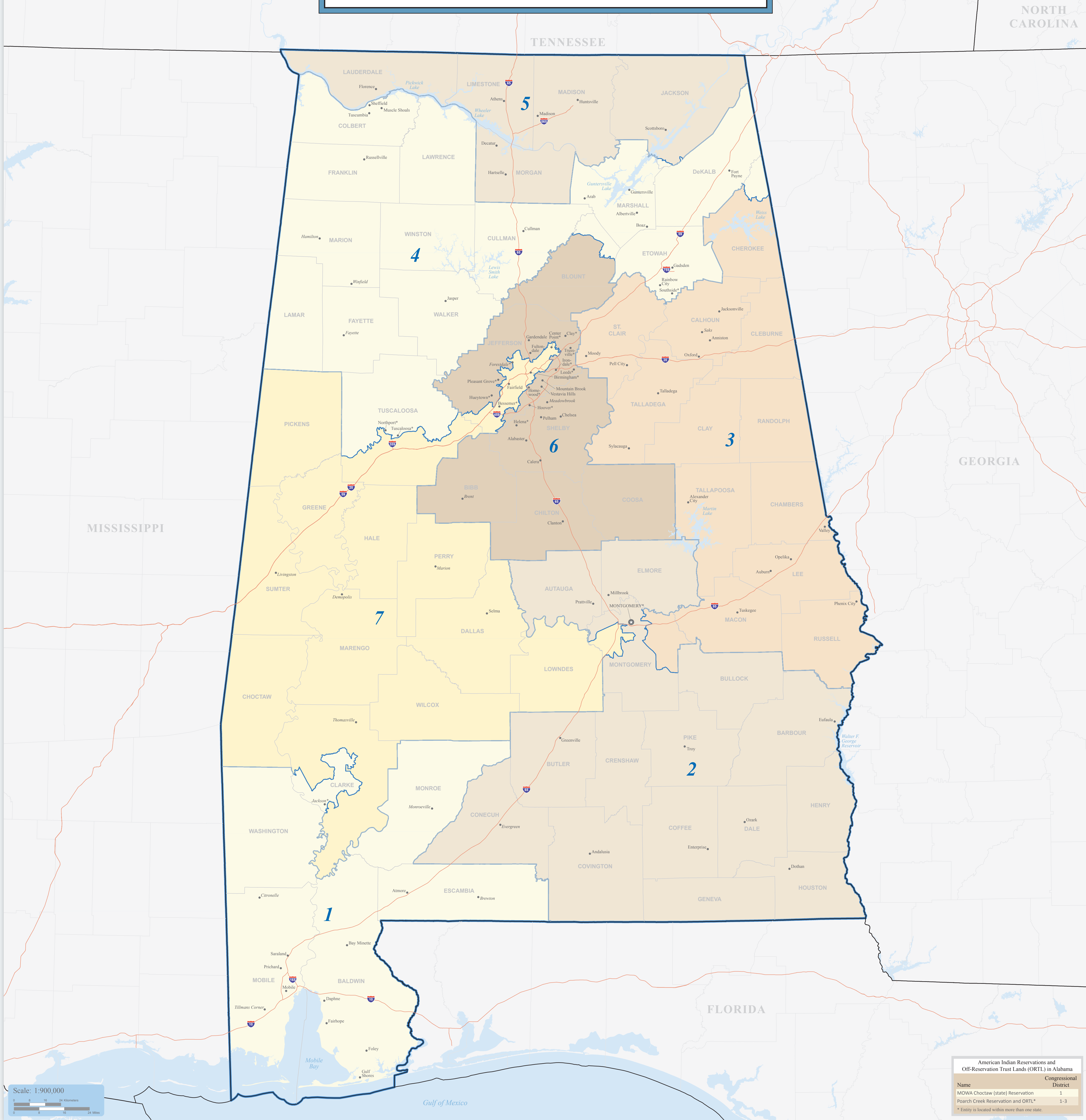


# 114<sup>th</sup> Congress of the United States

## ALABAMA



American Indian Reservations and Off-Reservation Trust Lands (ORTL) in Alabama	
Name	Congressional District
MOWA Choctaw (state) Reservation	1
Poarch Creek Reservation and ORTL*	1-3
* Entity is located within more than one state.	

### Map Legend

- 2** Congressional District Boundary
- 1** Congressional District Area
- KANSAS** State or Statistically Equivalent Entity
- ERIE** County or Statistically Equivalent Entity
- OLYMPIA** State Capital†
- Collinsville** Incorporated Place with 7,500 or More People‡
- Turley** Other Selected Place†
- Lake Champlain** Water Body
- I-75** Interstate Highway

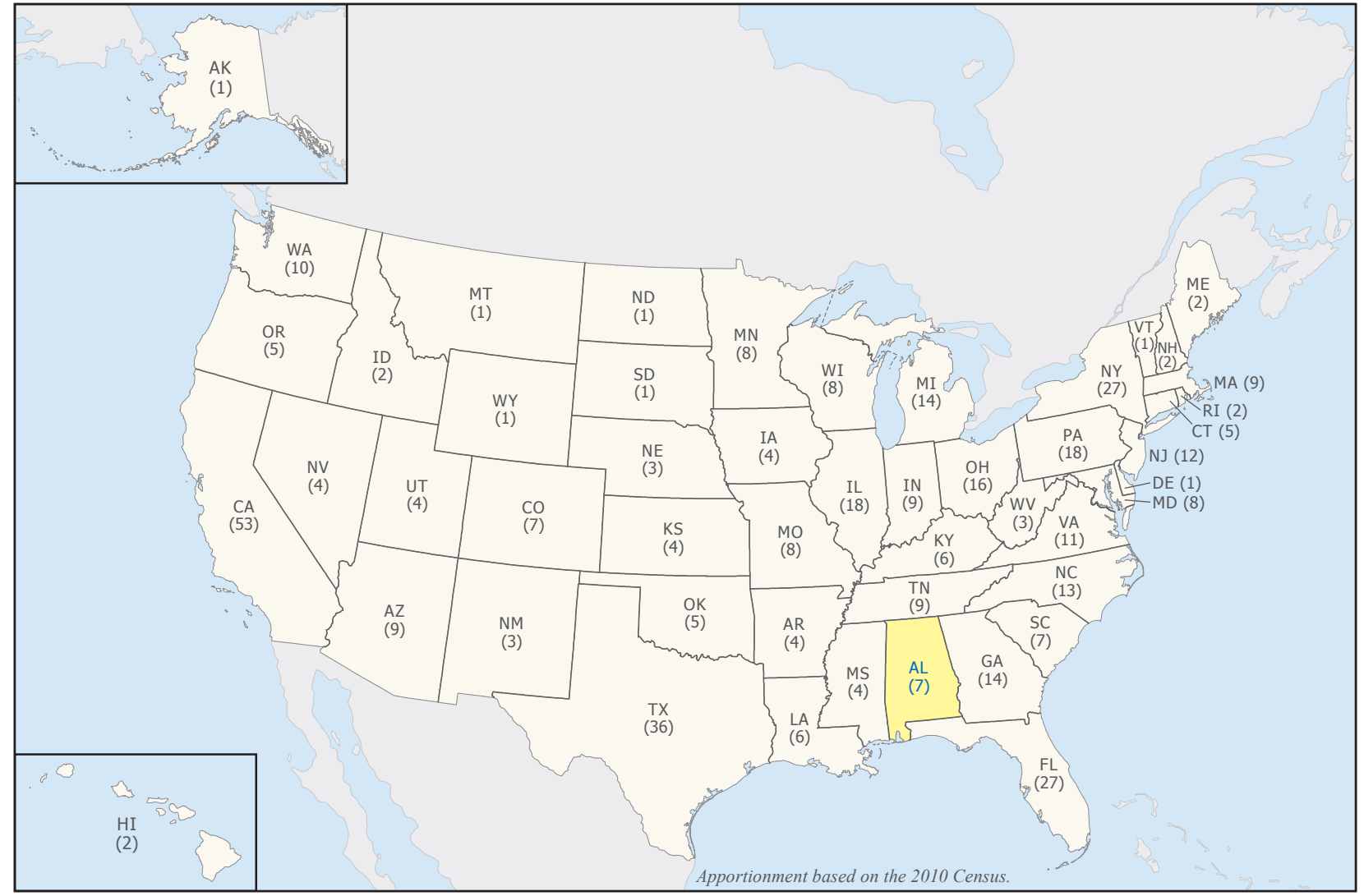
† Labels for places located within more than one Congressional District include a \*\*.

Congressional districts are those in effect for the 114th Congress of the United States (January 2015-2017); all other legal boundaries and names are as of January 1, 2010. The boundaries shown on this map are for Census Bureau statistical data collection and tabulation purposes only; their depiction and designation for statistical purposes does not constitute a determination of jurisdictional authority or rights of ownership or entitlement.

Source: U.S. Census Bureau's MAF/TIGER database (TAB10)  
Projection: State-based Albers' Equal Area

For general information, contact the Congressional Affairs Office at (301) 763-6100. For more information regarding congressional district plans as a result of the 2010 Census, redistricting, and voting rights data, contact the Census Redistricting Data Office at (301) 763-4039 or [www.census.gov/ido](http://www.census.gov/ido). For information regarding other U.S. Census Bureau products, visit [www.census.gov](http://www.census.gov).

### Number of Congressional Districts by State



United States<sup>TM</sup>  
**Census**  
Bureau

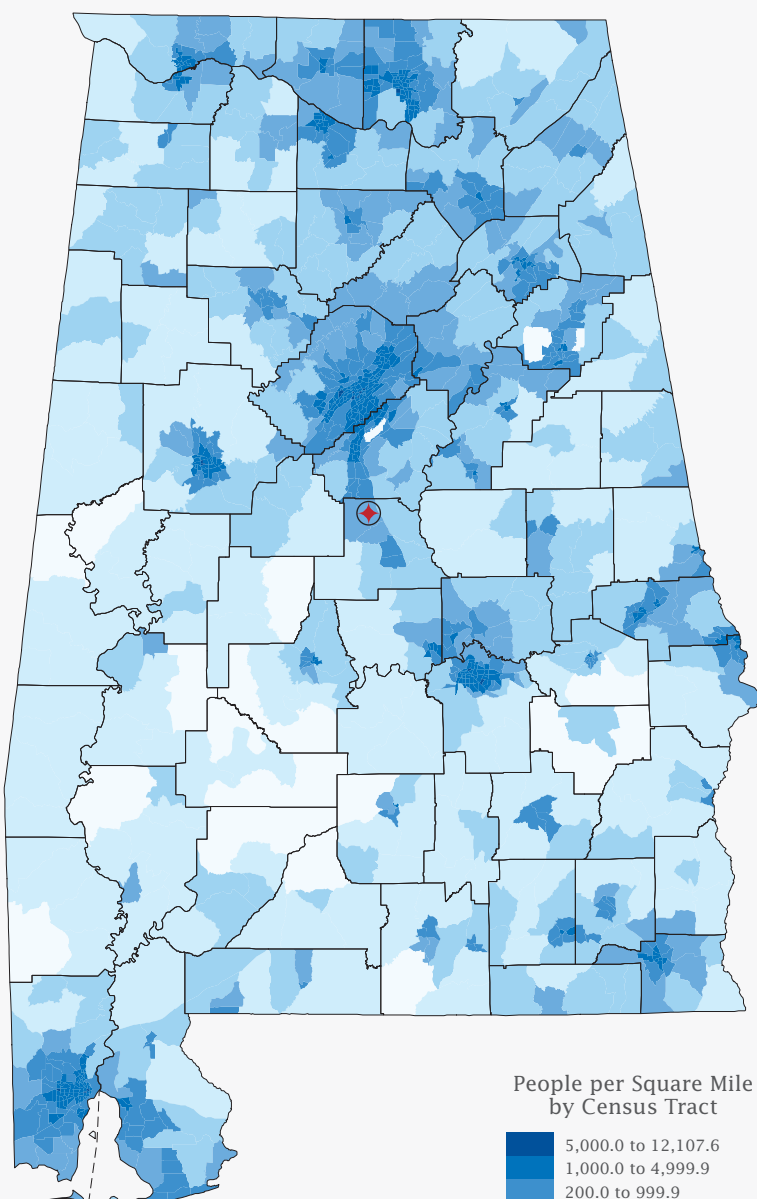
### Alabama Profile

Population	
Total Population:	4,779,736
Age - Under 5:	304,357
Age - 5 to 17:	827,502
Age - 18 to 24:	479,175
Age - 25 to 39:	917,352
Age - 40 to 54:	1,004,525
Age - 55 to 64:	588,033
Age - 65+:	657,792
Percent Male:	48.5%
Percent Female:	51.5%
Persons per Square Mile:	94.4
Housing	
Total Housing Units:	2,171,853
Percent Occupied:	86.7%
Percent Owner-Occupied:	65.7%
Percent Renter-Occupied:	30.3%
Percent Vacant:	13.3%
Land	
Total Land Area (square miles):	50,645.33
Percent Land Area - Urban:	4.4%
Percent Land Area - Rural:	95.6%
Geographic Entity Tallies	
American Indian Reservations/Off-Reservation Trust Lands:	2
Congressional Districts:	7
State Legislative Districts - Upper House:	35
State Legislative Districts - Lower House:	105
Counties/Statistically Equivalent Entities:	67
Minor Civil Divisions (Governmental):	0
Incorporated Places:	460
Census Designated Places:	118
ZIP Code Tabulation Areas:	645
Census Tracts:	1,179

Population: 1970 to 2010	
2010	4,779,736
2000	4,447,100
1990	4,040,587
1980	3,893,888
1970	3,444,165

U.S. density of 88.4 people per square mile includes Puerto Rico.  
Source: 2010 Census

### Population Density: 2010



People per Square Mile by Census Tract

2,000.0 to 12,107.6
1,000.0 to 4,999.9
200.0 to 999.9
88.4 to 199.9
39.0 to 88.3
10.0 to 38.9
Less than 10.0

U.S. density of 88.4 people per square mile includes Puerto Rico.

County Boundary  
Alabama Mean Center of Population