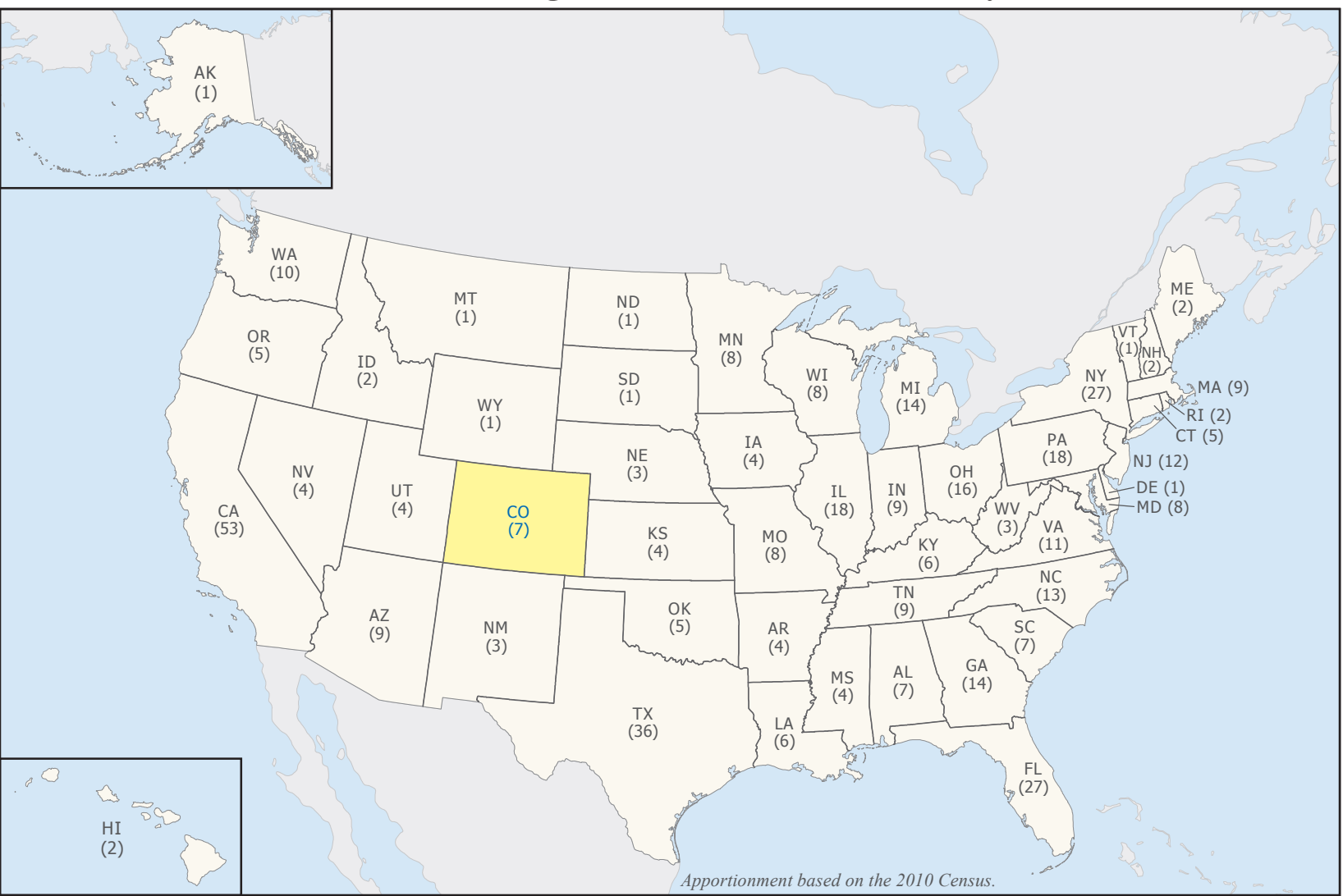


114th Congress of the United States

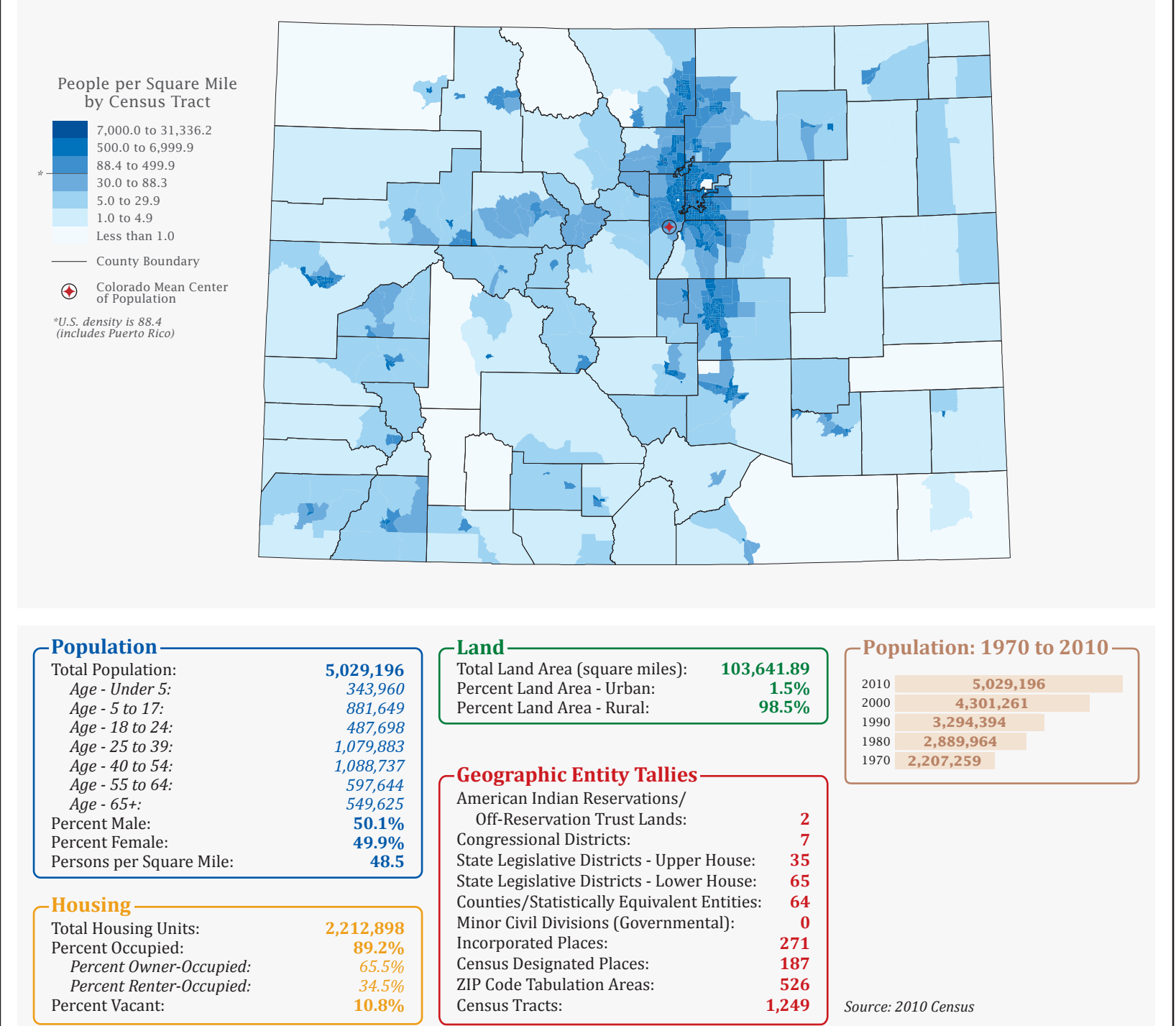
COLORADO

Number of Congressional Districts by State

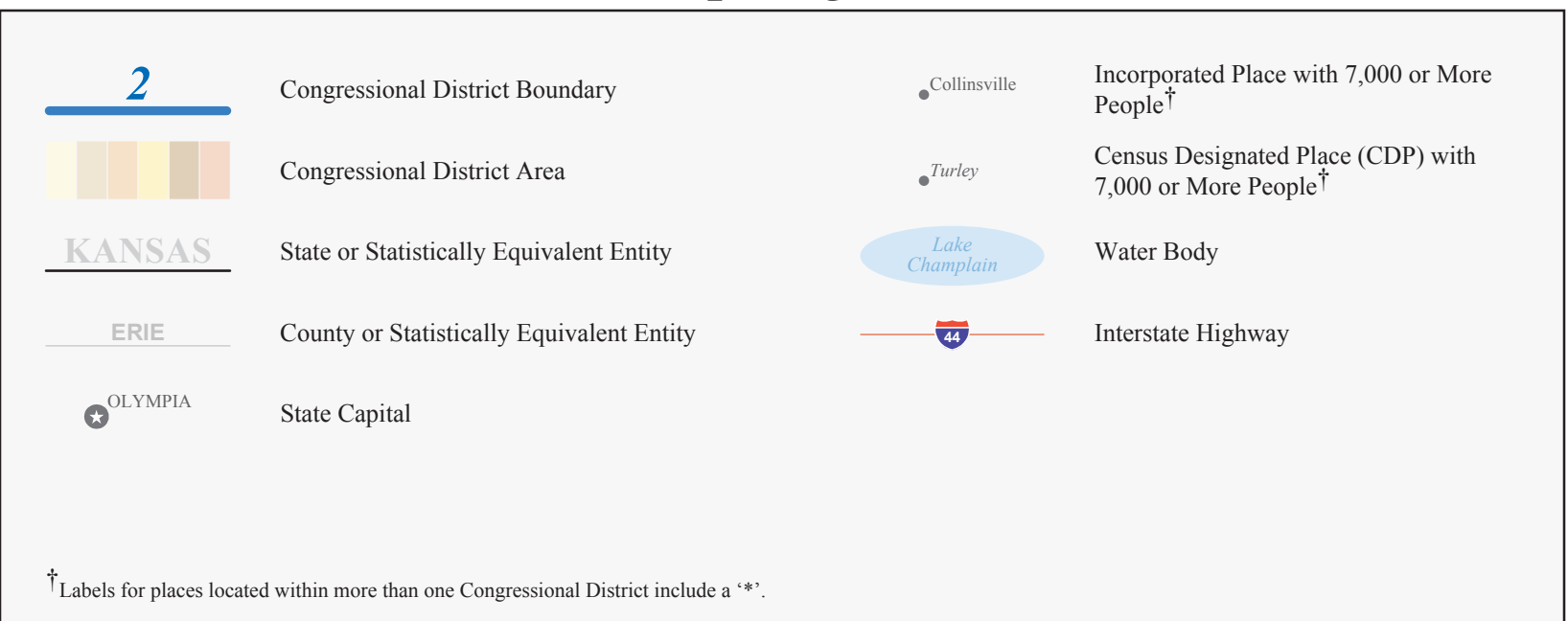


Colorado Profile

Population Density: 2010



Map Legend



Congressional districts are those in effect for the 114th Congress of the United States (January 2015-2017); all other legal boundaries and names are as of January 1, 2010. The boundaries shown on this map are for Census Bureau statistical data collection and tabulation purposes only; their depiction and designation for statistical purposes does not constitute a determination of jurisdictional authority or rights of ownership or entitlement.

Source: U.S. Census Bureau's MAF/TIGER database (TAB10)
Projection: State-based Albers's Equal Area

For general information, contact the Congressional Affairs Office at (301) 763-6100. For more information regarding congressional district plans as a result of the 2010 Census, redistricting, and voting rights data, contact the Census Redistricting Data Office at (301) 763-4039 or www.census.gov/redistricting. For information regarding other U.S. Census Bureau products, visit www.census.gov.

United StatesTM
Census
Bureau

American Indian Reservations and Off-Reservation Trust Lands (ORTL) in Colorado	
Name	Congressional District
Southern Ute Reservation	3
Ute Mountain Reservation and ORTL*	3
* Entity is located within more than one state.	