114th Congress of the United States

FLORIDA

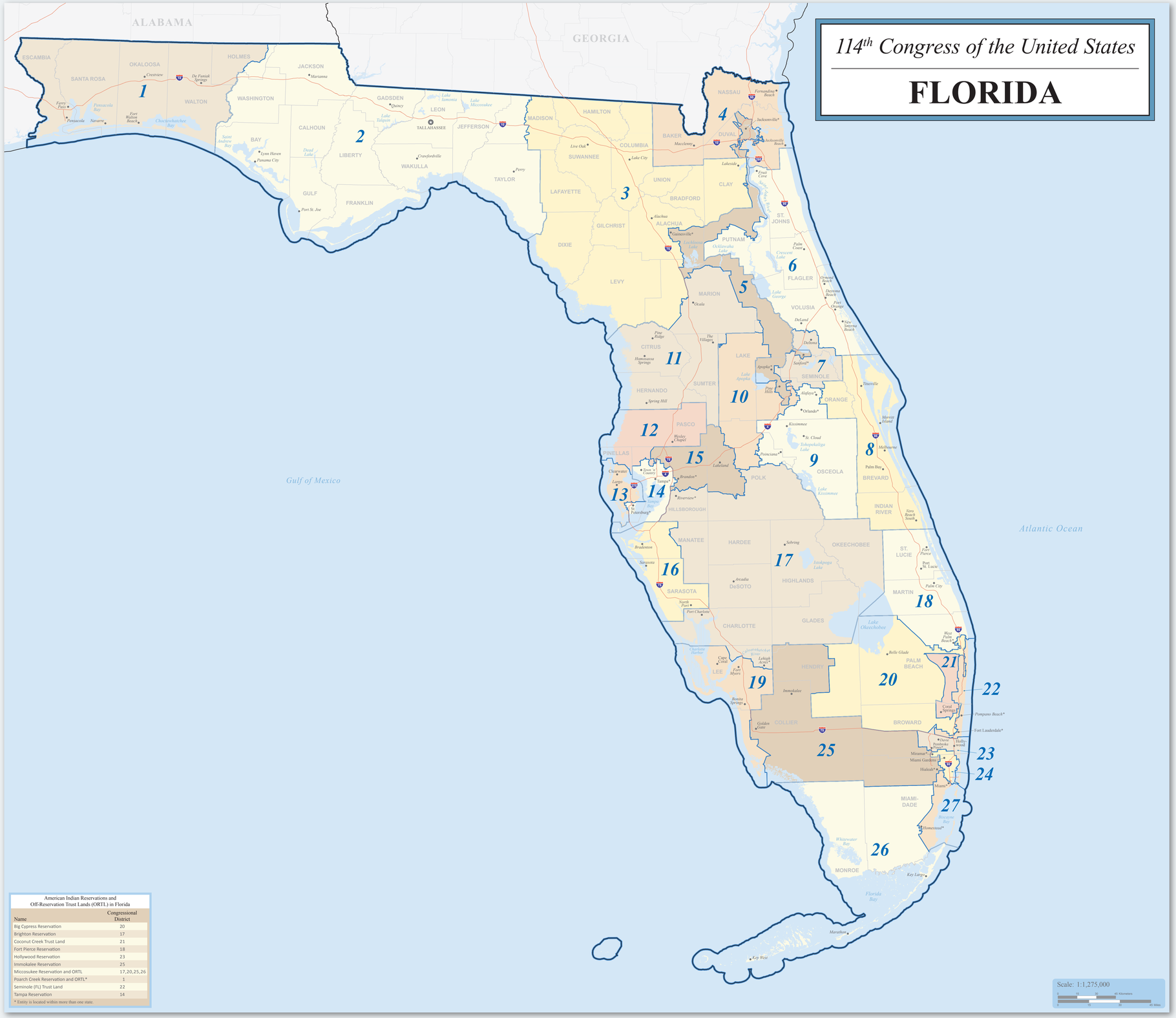

American Indian Reservations and Off-Reservation Trust Lands (ORTL) in Florida

Name	Congressional District
Big Cypress Reservation	20
Brighton Reservation	17
Coconut Creek Trust Land	21
Fort Pierce Reservation	18
Hollywood Reservation	23
Immokalee Reservation	25
Miccosukee Reservation and ORTL	17,20,25,26
Poarch Creek Reservation and ORTL*	1
Seminole (FL) Trust Land	22
Tampa Reservation	14

* Entity is located within more than one state.

Scale: 1:1,275,000

Number of Congressional Districts by State

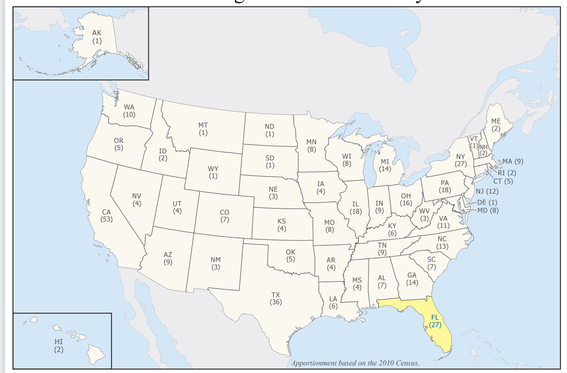

Florida Profile

Population Density: 2010

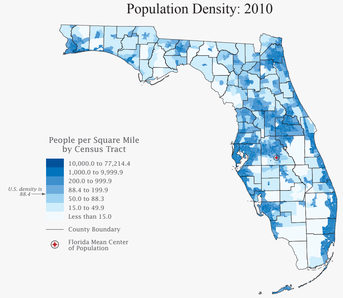

Population

Total Population:	18,801,310
Age - Under 5:	*1,073,506*
Age - 5 to 17:	*2,928,585*
Age - 18 to 24:	*1,739,657*
Age - 25 to 39:	*3,468,012*
Age - 40 to 54:	*3,994,280*
Age - 55 to 64:	*2,337,668*
Age - 65+:	*3,259,602*
Percent Male:	48.9%
Percent Female:	51.1%
Persons per Square Mile:	350.6

Housing

Total Housing Units:	8,989,580
Percent Occupied:	82.5%
Percent Owner-Occupied:	*67.4%*
Percent Renter-Occupied:	*32.6%*
Percent Vacant:	17.5%

Land

Total Land Area (square miles):	53,624.76
Percent Land Area - Urban:	13.8%
Percent Land Area - Rural:	86.2%

Geographic Entity Tallies

American Indian Reservations/ Off-Reservation Trust Lands:	10
Congressional Districts:	27
State Legislative Districts - Upper House:	40
State Legislative Districts - Lower House:	120
Counties/Statistically Equivalent Entities:	67
Minor Civil Divisions (Governmental):	0
Incorporated Places:	411
Census Designated Places:	509
ZIP Code Tabulation Areas:	983
Census Tracts:	4,199

Population: 1970 to 2010

2010	18,801,310
2000	15,982,378
1990	12,937,926
1980	9,746,324
1970	6,789,443

U.S. density of 88.4 people per square mile includes Puerto Rico.

Source: 2010 Census

Map Legend

2	Congressional District Boundary
	Congressional District Area
KANSAS	State or Statistically Equivalent Entity
ERIE	County or Statistically Equivalent Entity
OLYMPIA	State Capital
Collinsville	Incorporated Place with 100,000 or More People†
Turley	Other Selected Place†
Lake Champlain	Water Body
95	Interstate Highway

† Labels for places located within more than one Congressional District include a '*'.

Congressional districts are those in effect for the 114th Congress of the United States (January 2015-2017); all other legal boundaries and names are as of January 1, 2010. The boundaries shown on this map are for Census Bureau statistical data collection and tabulation purposes only; their depiction and designation for statistical purposes does not constitute a determination of jurisdictional authority or rights of ownership or entitlement.

Source: U.S. Census Bureau's MAF/TIGER database (TAB10)
Projection: State-based Alber's Equal Area

For general information, contact the Congressional Affairs Office at (301) 763-6100. For more information regarding congressional district plans as a result of the 2010 Census, redistricting, and voting rights data, contact the Census Redistricting Data Office at (301) 763-4039 or www.census.gov/rdo. For information regarding other U.S. Census Bureau products, visit www.census.gov.

United States Census Bureau