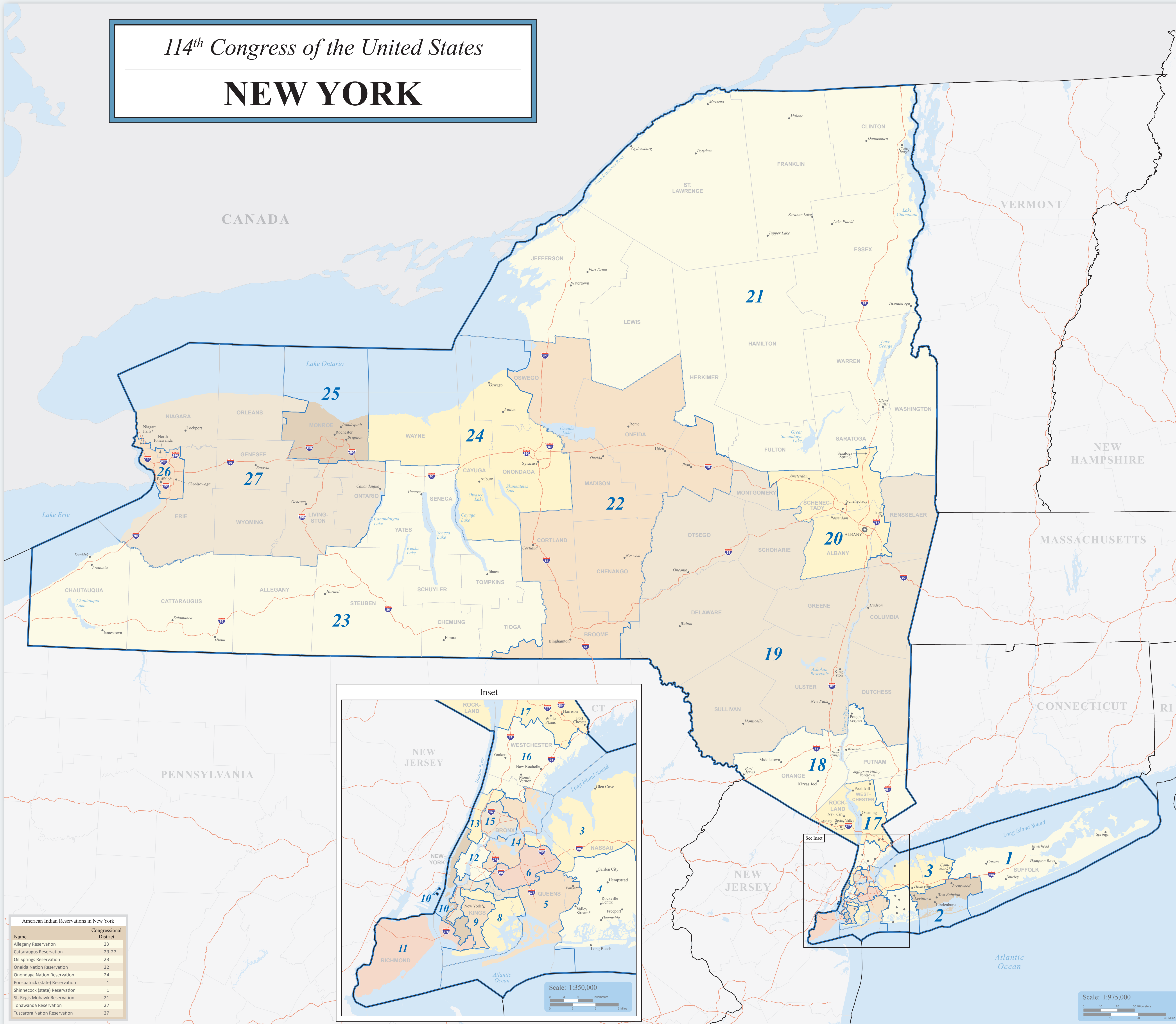


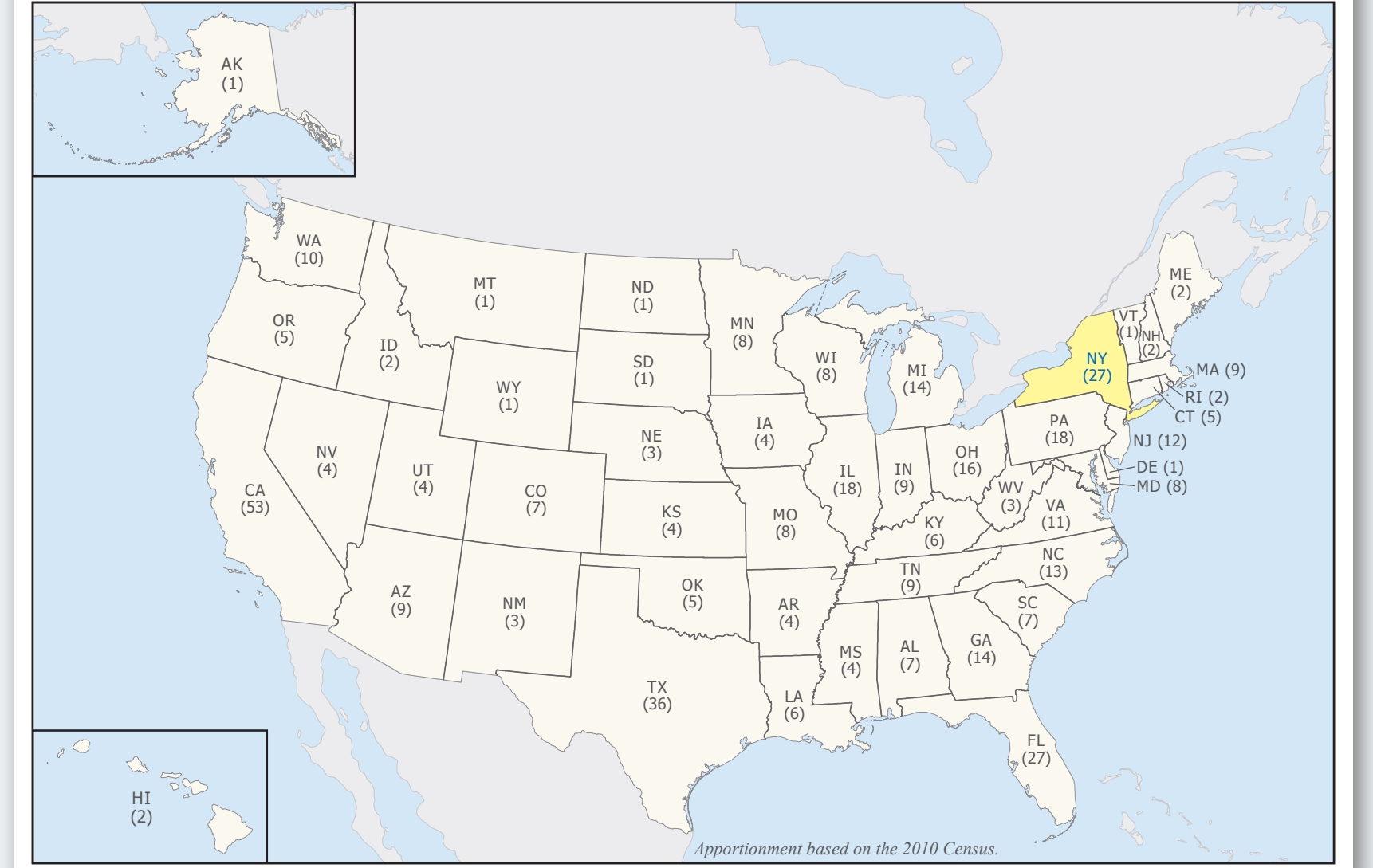
114th Congress of the United States

NEW YORK



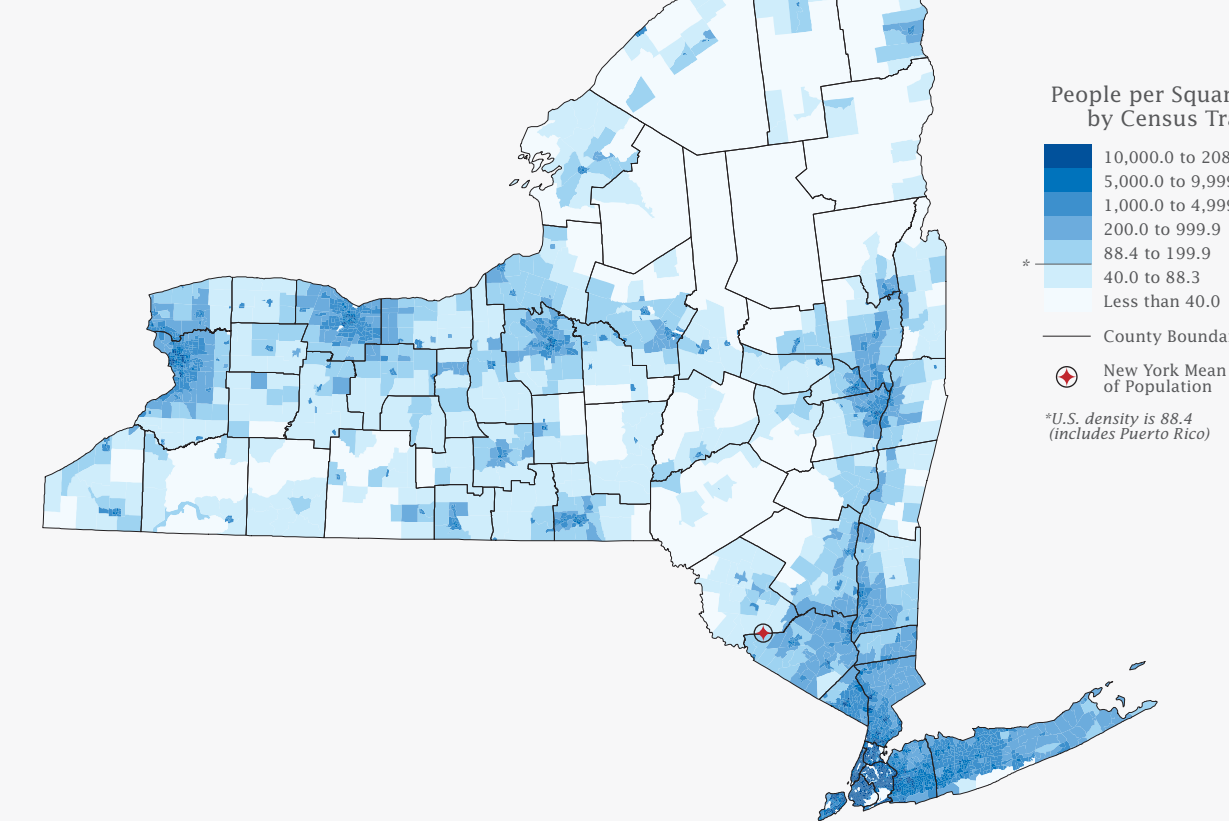
American Indian Reservations in New York	
Name	Congressional District
Allegany Reservation	23
Cattaraugus Reservation	23, 27
Oil Springs Reservation	23
Oneida Nation Reservation	22
Onondaga Nation Reservation	24
Poospatuck (state) Reservation	1
Shinnecock (state) Reservation	1
St. Regis Mohawk Reservation	21
Tonawanda Reservation	27
Tuscarora Nation Reservation	27

Number of Congressional Districts by State



New York Profile

Population Density: 2010



Population		Land		Population: 1970 to 2010	
Total Population:	19,378,102	Total Land Area (square miles):	47,126.40	2010	19,378,102
Age - Under 5:	1,155,822	Percent Land Area - Urban:	8.7%	2000	18,976,457
Age - 5 to 17:	3,169,107	Percent Land Area - Rural:	91.3%	1990	17,990,455
Age - 18 to 24:	1,983,517			1980	17,558,072
Age - 25 to 39:	3,913,461			1970	16,236,967
Age - 40 to 54:	4,234,504				
Age - 55 to 64:	2,303,668				
Age - 65+:	5,617,943				
Percent Male:	48.4%				
Percent Female:	51.6%				
Persons per Square Mile:	411.2				
Housing					
Total Housing Units:	8,100,103				
Percent Occupied:	90.3%				
Percent Owner-Occupied:	53.3%				
Percent Renter-Occupied:	46.7%				
Percent Vacant:	9.7%				

Geographic Entity Totals	
American Indian Reservations/Off-Reservation Trust Lands:	10
Congressional Districts:	27
State Legislative Districts - Upper House:	63
State Legislative Districts - Lower House:	150
Counties/Statistically Equivalent Entities:	62
Minor Civil Divisions (Governmental):	932
Incorporated Places:	617
Census Designated Places:	572
ZIP Code Tabulation Areas:	1,794
Census Tracts:	4,900

Source: 2010 Census

Map Legend

2	Congressional District Boundary	Collinsville	Incorporated Place with 20,000 or More People [†]
	Congressional District Area	Tarkey	Other Selected Place [†]
	State or Statistically Equivalent Entity		Water Body
	County or Statistically Equivalent Entity		Interstate Highway
	State Capital		

[†]Labels for places located within more than one Congressional District include a "*".

Congressional districts are those in effect for the 114th Congress of the United States (January 2015-2017); all other legal boundaries and names are as of January 1, 2010. The boundaries shown on this map are for Census Bureau statistical data collection and tabulation purposes only; their depiction and designation for statistical purposes does not constitute a determination of jurisdictional authority or rights of ownership or entitlement.

Source: U.S. Census Bureau's MAF/TIGER database (TAB10)
Projection: State-based Albers' Equal Area

For general information, contact the Congressional Affairs Office at (301) 763-6100. For more information regarding congressional district plans as a result of the 2010 Census, redistricting, and voting rights data, contact the Census Redistricting Data Office at (301) 763-4039 or www.census.gov/redistricting. For information regarding other U.S. Census Bureau products, visit www.census.gov.

United States[™]
Census
Bureau