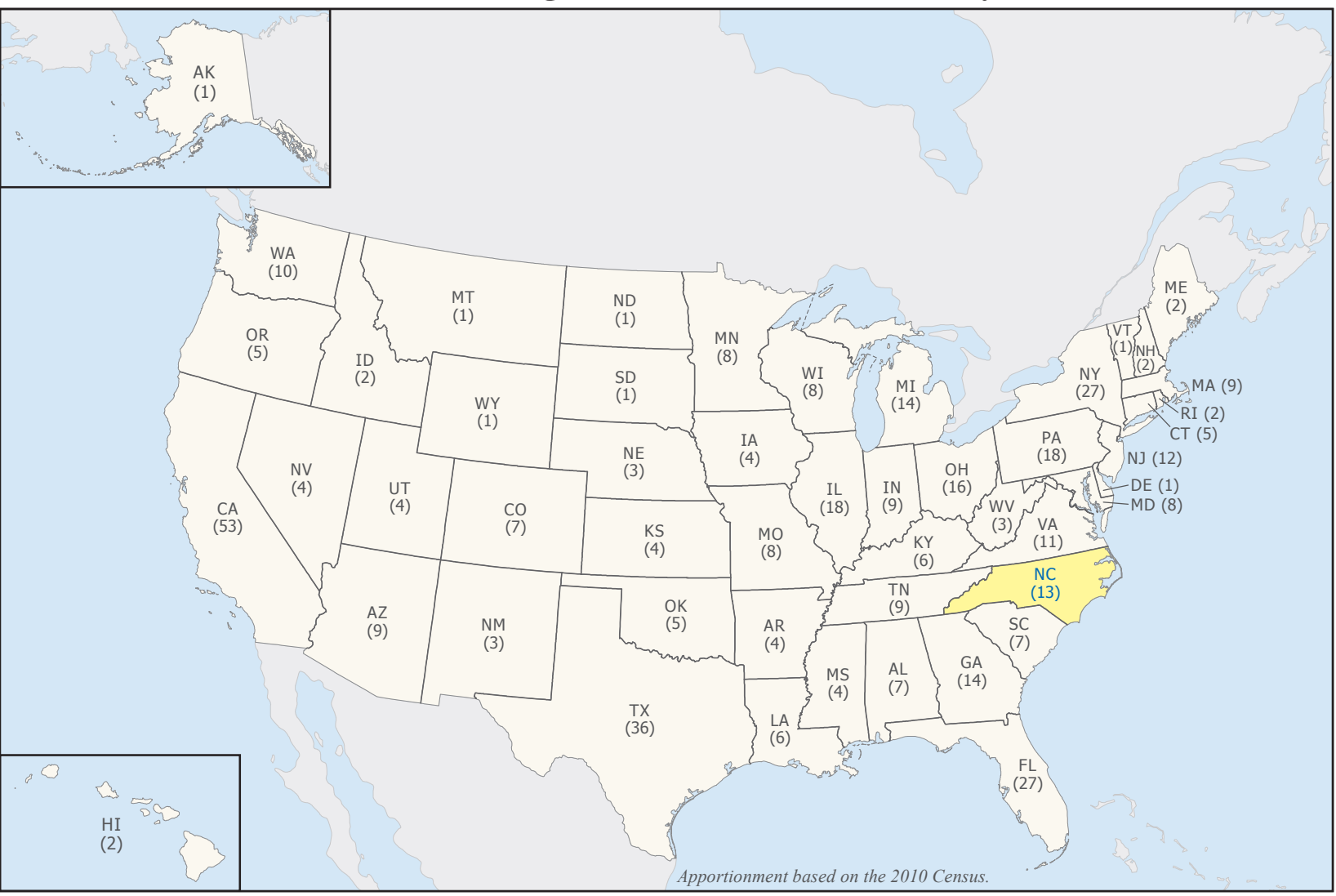


114th Congress of the United States


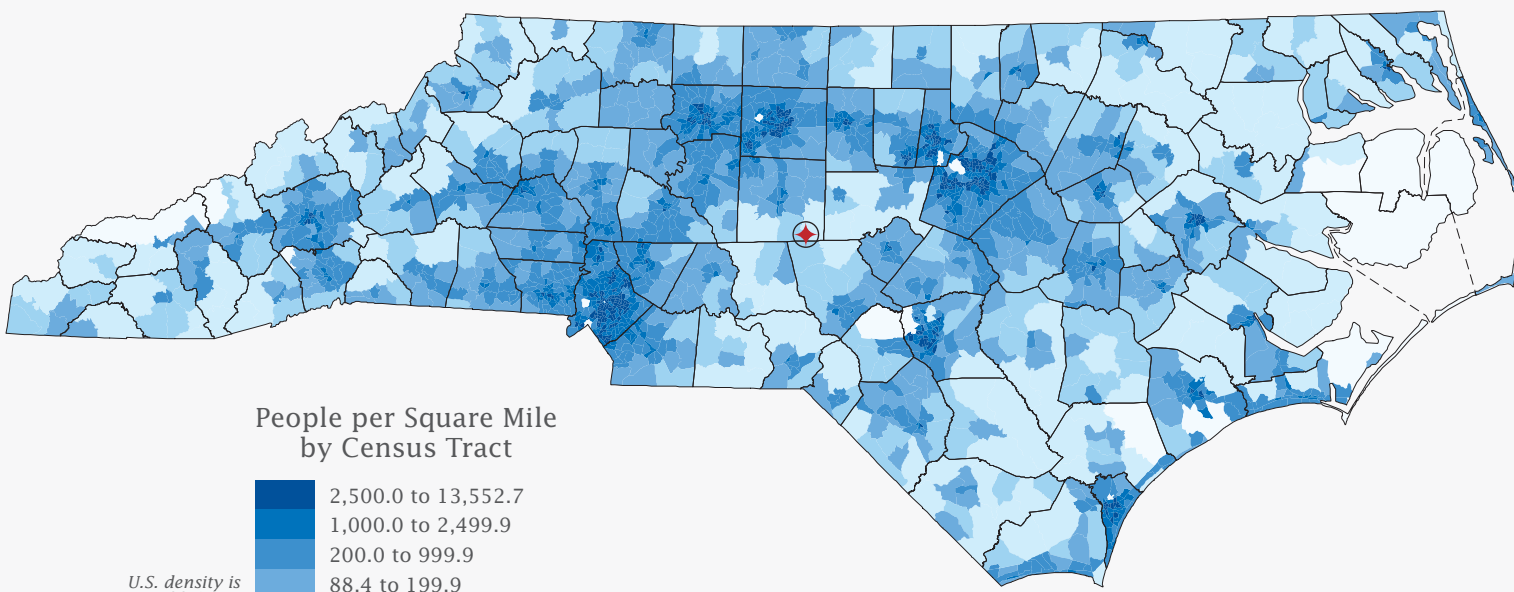
NORTH CAROLINA

Number of Congressional Districts by State



North Carolina Profile

Population Density: 2010



Population		Land		Population: 1970 to 2010	
Total Population:	9,535,483	Total Land Area (square miles):	48,617.91	2010	9,535,483
Age - Under 5:	652,940	Percent Land Area - Urban:	9.5%	2000	8,049,313
Age - 5 to 17:	1,649,595	Percent Land Area - Rural:	90.5%	1990	6,623,637
Age - 18 to 24:	938,618			1980	5,881,766
Age - 25 to 39:	1,906,436			1970	5,082,059
Age - 40 to 54:	2,035,954				
Age - 55 to 64:	1,139,761				
Age - 65+:	1,234,079				
Percent Male:	48.7%				
Percent Female:	51.3%				
Persons per Square Mile:	196.1				

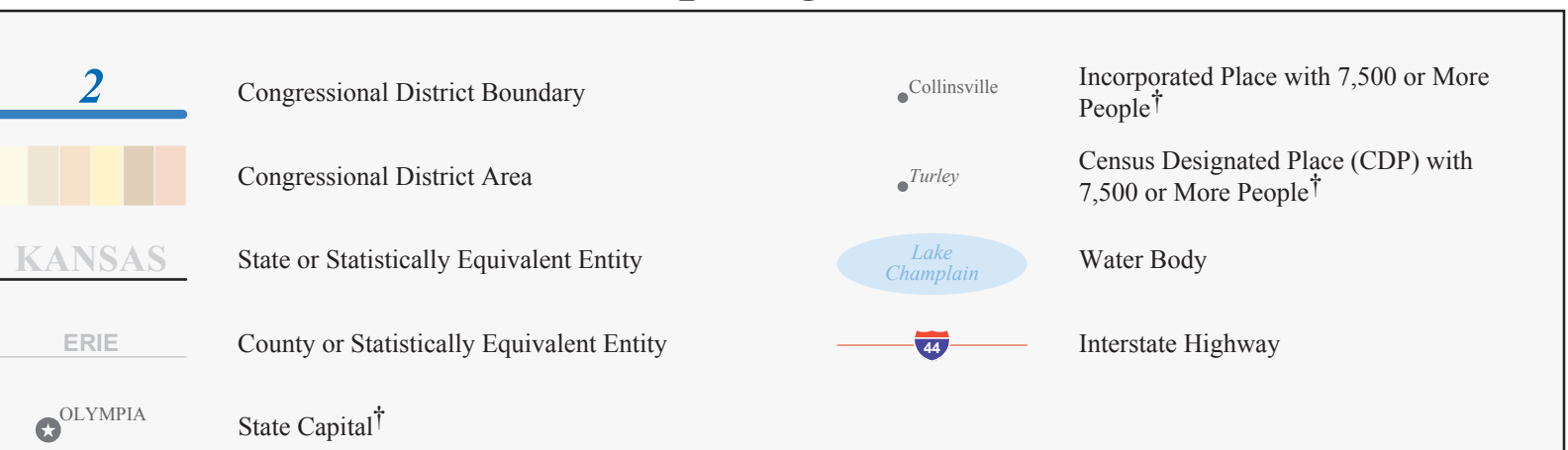
Housing	
Total Housing Units:	4,327,528
Percent Owner-Occupied:	86.5%
Percent Renter-Occupied:	66.7%
Percent Vacant:	13.5%

Geographic Entity Totals	
American Indian Reservations/Off-Reservation Trust Lands:	1
Congressional Districts:	13
State Legislative Districts - Upper House:	50
State Legislative Districts - Lower House:	120
Counties/Statistically Equivalent Entities:	100
Minor Civil Divisions (Governmental):	0
Incorporated Places:	553
Census Designated Places:	186
ZIP Code Tabulation Areas:	908
Census Tracts:	2,183

U.S. density of 98.4 people per square mile includes Puerto Rico

Source: 2010 Census

Map Legend



† Labels for places located within more than one Congressional District include a *.

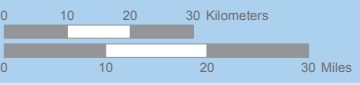
Congressional districts are those in effect for the 114th Congress of the United States (January 2015-2017); all other legal boundaries and names are as of January 1, 2010. The boundaries shown on this map are for Census Bureau statistical data collection and tabulation purposes only; their depiction and designation for statistical purposes does not constitute a determination of jurisdictional authority or rights of ownership or entitlement.

Source: U.S. Census Bureau's MAF/TIGER database (TAB10)
Projection: State-based Albers's Equal Area

For general information, contact the Congressional Affairs Office at (301) 763-6100. For more information regarding congressional district plans as a result of the 2010 Census, redistricting, and voting rights data, contact the Census Redistricting Data Office at (301) 763-4039 or www.census.gov/redistricting. For information regarding other U.S. Census Bureau products, visit www.census.gov.

United StatesTM
Census
Bureau

Scale: 1:1,200,000



American Indian Reservations in North Carolina

Name	Congressional District
Eastern Cherokee Reservation	11